



























km + km - 42 44 46
km/h km/h km/h

km + km - 42 44 46
km/h km/h km/h

Vlaams Brabant					
Overijse					
	Start / Départ	0.0	192.0	12:45	12:45 12:45
Huldenberg					
	Huldenberg	1.7	190.3	12:47	12:47 12:47
	Loonbeek	4.9	187.1	12:52	12:52 12:51
	Neerijse	6.9	185.1	12:55	12:54 12:54
	Huldenberg	11.5	180.5	13:01	13:01 13:00
Overijse					
	Helling / Côte 1: Lanestraat	19.0	173.0	13:12	13:11 13:10
	Eerste Passage Finish	23.3	168.7	13:18	13:17 13:15
Huldenberg					
	Huldenberg	25.0	167.0	13:21	13:19 13:18
	Loonbeek	28.2	163.8	13:25	13:23 13:22
	Neerijse	30.2	161.8	13:28	13:26 13:24
	Huldenberg	34.8	157.2	13:35	13:32 13:30
Overijse					
	Helling / Côte 2: Lanestraat	42.2	149.8	13:45	13:43 13:40
	Tweede Passage Finish	46.5	145.5	13:51	13:48 13:46
Huldenberg					
	Huldenberg	48.3	143.7	13:54	13:51 13:48
	Loonbeek	51.5	140.5	13:58	13:55 13:52
	Neerijse	53.4	138.6	14:01	13:58 13:55
	Huldenberg	58.0	134.0	14:08	14:04 14:01
Overijse					
	Helling / Côte 3: Lanestraat	65.5	126.5	14:19	14:14 14:10
	Helling / Côte 4: S-Bocht Overijse - Taymansstraat	70.3	121.7	14:25	14:21 14:17
	Helling / Côte 5: Bekestraat	73.4	118.6	14:30	14:25 14:21
Tervuren					
	Duisburg	73.6	118.4	14:30	14:25 14:21
Overijse					
		74.2	117.8	14:31	14:26 14:22
Tervuren					
	Duisburg	74.4	117.6	14:31	14:26 14:22
Huldenberg					
	Huldenberg	77.9	114.1	14:36	14:31 14:27
	Helling / Côte 6: Veeweide	78.4	113.6	14:37	14:32 14:27
	Helling / Côte 7: Smeysberg	82.8	109.2	14:43	14:38 14:33
Overijse					
	Helling / Côte 8: Moskesstraat	88.2	103.8	14:51	14:45 14:40
	Derde Passage Finish	95.0	97.0	15:01	14:55 14:49
Huldenberg					
	Huldenberg	96.7	95.3	15:03	14:57 14:51
	Loonbeek	99.9	92.1	15:08	15:01 14:55
	Neerijse	101.9	90.1	15:11	15:04 14:58
	Huldenberg	106.5	85.5	15:17	15:10 15:04
Overijse					
	Helling / Côte 9: Lanestraat	114.0	78.0	15:28	15:20 15:14
	Helling / Côte 10: S-Bocht Overijse - Taymansstraat	118.8	73.2	15:35	15:27 15:20
	Helling / Côte 11: Bekestraat	121.9	70.1	15:39	15:31 15:24
Tervuren					
	Duisburg	122.1	69.9	15:39	15:31 15:24
Overijse					
		122.6	69.4	15:40	15:32 15:25
Tervuren					
	Duisburg	122.9	69.1	15:41	15:33 15:25
Huldenberg					
	Huldenberg	126.4	65.6	15:45	15:37 15:30
	Helling / Côte 12: Veeweide	126.9	65.1	15:46	15:38 15:30
	Helling / Côte 13: Smeysberg	131.3	60.7	15:52	15:44 15:36

Overijse					
	Helling / Côte 14: Moskesstraat	136.7	55.3	16:00	15:51 15:43
	Vierde Passage Finish	143.5	48.5	16:10	16:01 15:52
Huldenberg					
	Huldenberg	145.2	46.8	16:12	16:03 15:54
	Loonbeek	148.4	43.6	16:17	16:07 15:59
	Neerijse	150.4	41.6	16:20	16:10 16:01
	Huldenberg	155.0	37.0	16:26	16:16 16:07
Overijse					
	Helling / Côte 15: Lanestraat	162.5	29.5	16:37	16:27 16:17
	Helling / Côte 16: S-Bocht Overijse - Taymansstraat	167.3	24.7	16:44	16:33 16:23
	Helling / Côte 17: Bekestraat	170.4	21.6	16:48	16:37 16:27
Tervuren					
	Duisburg	170.6	21.4	16:49	16:38 16:27
Overijse					
		171.1	20.9	16:49	16:38 16:28
Tervuren					
	Duisburg	171.4	20.6	16:50	16:39 16:29
Huldenberg					
	Huldenberg	174.8	17.2	16:55	16:43 16:33
	Helling / Côte 18: Veeweide	175.3	16.7	16:55	16:44 16:34
	Helling / Côte 19: Smeysberg	179.7	12.3	17:02	16:50 16:39
Overijse					
	Helling / Côte 20: Moskesstraat	183.7	8.3	17:07	16:55 16:45
	Aankomst / Arrivée	192.0	0.0	17:19	17:07 16:55